BOEING LONGACRES PROPERTY

AMENDED BINDING SITE PLAN

S.W. 1/4 SEC. 24, T.23N., R.4E., W.M.; S.E. 1/4 SEC. 24, T.23N., R.4E., W.M.
N.W. 1/4 SEC. 25, T.23N., R.4E., W.M.; N.E. 1/4 SEC. 25, T.23N., R.4E., W.M.

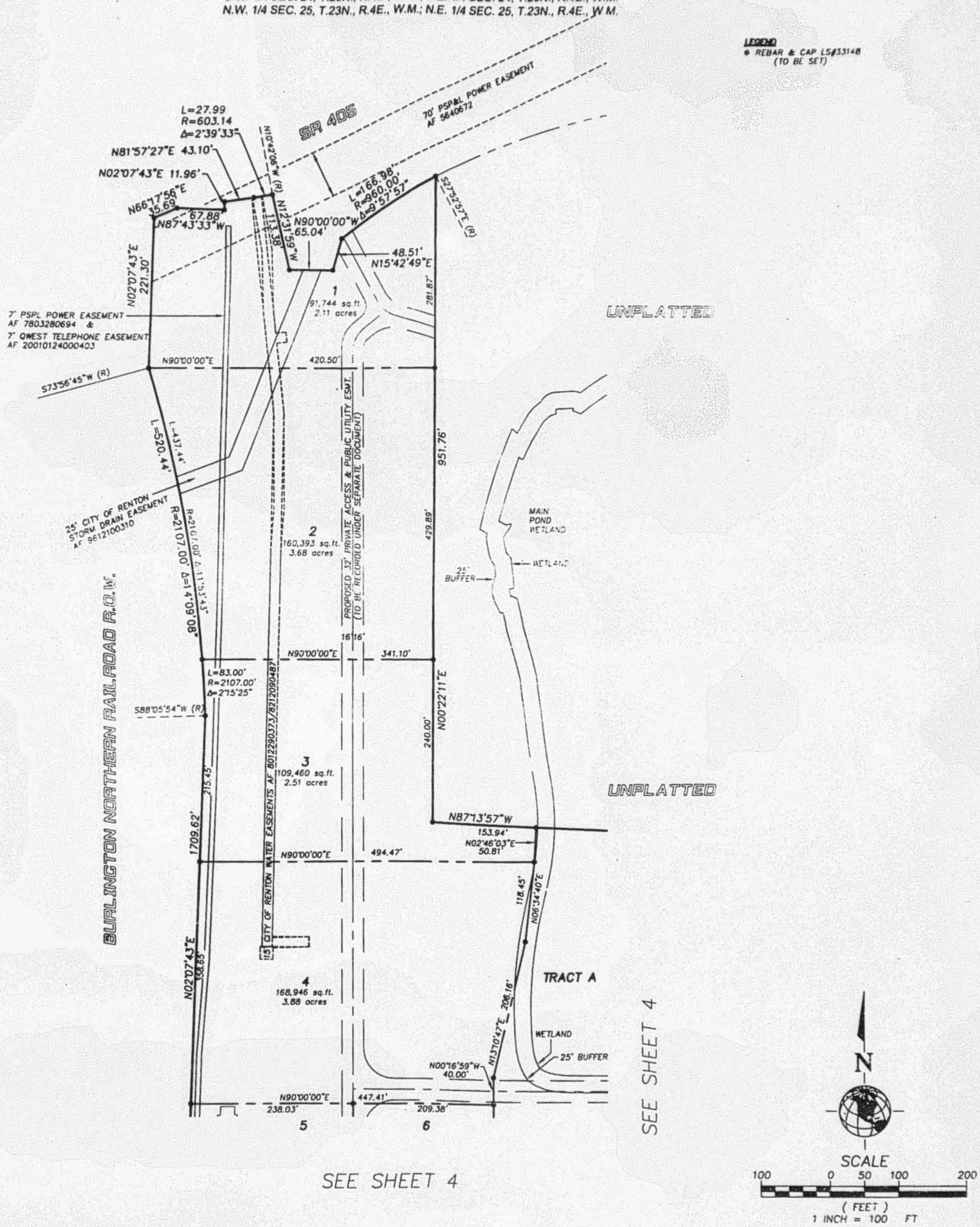

LUA-02-022-BSP LND-35-0010

DESIGNED BY:		CHECKED BY:	
DRAWN BY:	MAD/KDM	APPROVED BY:	
LAST EDIT:	11/03/03	PLOT DATE:	11/26/03

DATE	BY	REV#	REVISION	CK'D	APPR

SHEET 3 / 7

BOEING REALTY COMPANY
HEARTLAND
BOEING LONGACRES PROPERTY
RENTON, KING WASHINGTON

SCALE:	PROJECT NO.	DRAWING FILE NAME:
1" = 100'	825913	s913bs01

3350 Monte Villa Parkway
Bothell, Washington 98021-8972
(425)951-6800
(425)951-6808
whpacific.com
Planners • Engineers • Surveyors • Landscape Architects

BSP-02-022

BOEING LONGACRES PROPERTY

AMENDED BINDING SITE PLAN

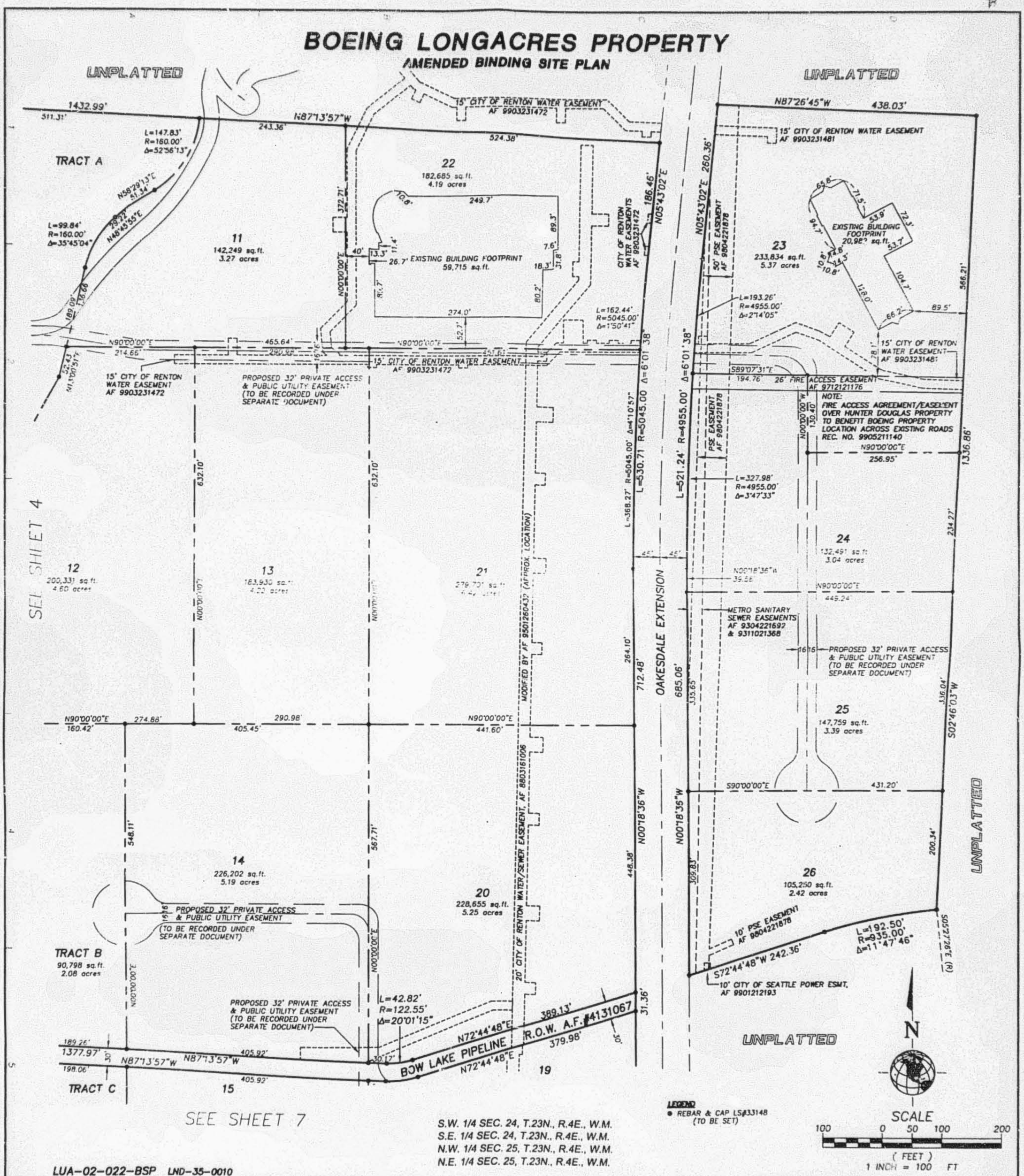

S.W. 1/4 SEC. 24, T.23N., R.4E., W.M.
S.E. 1/4 SEC. 24, T.23N., R.4E., W.M.
N.W. 1/4 SEC. 25, T.23N., R.4E., W.M.
N.E. 1/4 SEC. 25, T.23N., R.4E., W.M.

LEGEND
● REBAR & CAP LS#33148 (TO BE SET)

LUA-02-022-BSP LND-35-0010

SHEET 5/7	DESIGNED BY:		CHECKED BY:		
	DRAWN BY:	MAD/KDM	APPROVED BY:		
	LAST EDIT:	11/03/03	PLOT DATE:	11/26/03	
	DATE	BY	REV#	REVISION	CK'D / APPR

BOEING REALTY COMPANY
HEARTLAND
BOEING LONGACRES PROPERTY
RENTON, KING WASHINGTON

SCALE:	PROJECT NO.	DRAWING FILE NAME:
1" = 100'	825913	s913bs01

W&H PACIFIC
3350 Monte Villa Parkway
Bothell, Washington 98021-8972
Planners • Engineers • Surveyors • Landscape Architects

BSP-02-022

BOEING LONGACRES PROPERTY

AMENDED BINDING SITE PLAN

S.W. 1/4 SEC. 24, T.23N., R.4E., W.M.
S.E. 1/4 SEC. 24, T.23N., R.4E., W.M.
N.W. 1/4 SEC. 25, T.23N., R.4E., W.M.
N.E. 1/4 SEC. 25, T.23N., R.4E., W.M.

LEGEND
● REBAR & CAP LS#33148 (TO BE SET)

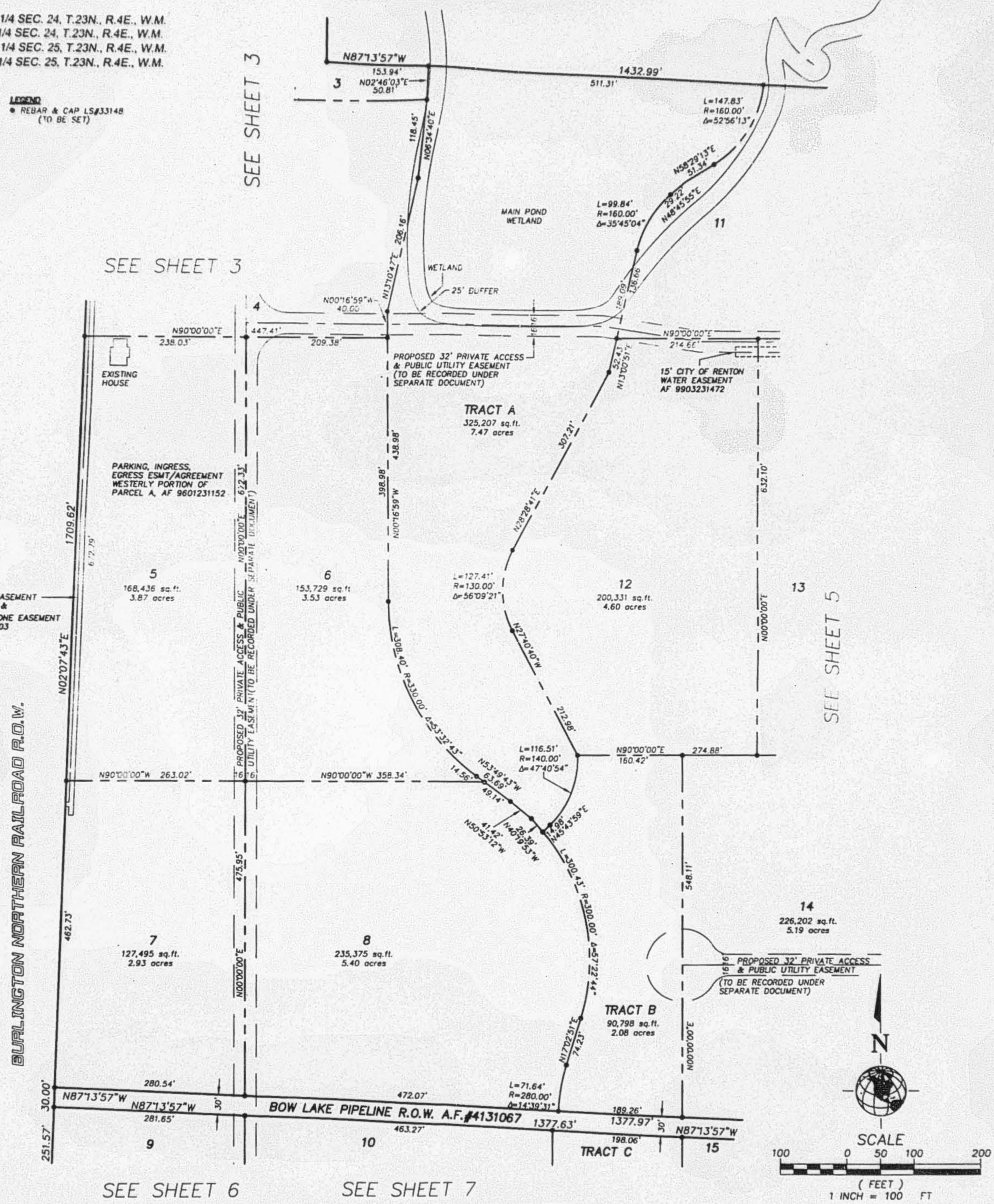

LUA-02-022-BSP LND-35-0010

SHEET 4/7

DESIGNED BY:		CHECKED BY:	
DRAWN BY:	MAD/KDM	APPROVED BY:	
LAST EDIT:	08/09/02	PLOT DATE:	11/26/03

DATE	BY	REV#	REVISION	CK'D	APPR.

BOEING REALTY COMPANY
HEARTLAND
BOEING LONGACRES PROPERTY
RENTON, KING WASHINGTON

SCALE:	PROJECT NO.	DRAWING FILE NAME:
1" = 100'	825913	s913bs01

W&H PACIFIC
3350 Monte Villa Parkway
Bothell, Washington 98021-8972
(425)951-6800
(425)951-6802
whpacific.com
Planners • Engineers • Surveyors • Landscape Architects

BSP-02-022

BOEING LONGACRES PROPERTY

AMENDED BINDING SITE PLAN

S.W. 1/4 SEC. 24, T.23N., R.4E., W.M.; S.E. 1/4 SEC. 24, T.23N., R.4E., W.M.
N.W. 1/4 SEC. 25, T.23N., R.4E., W.M.; N.E. 1/4 SEC. 25, T.23N., R.4E., W.M.

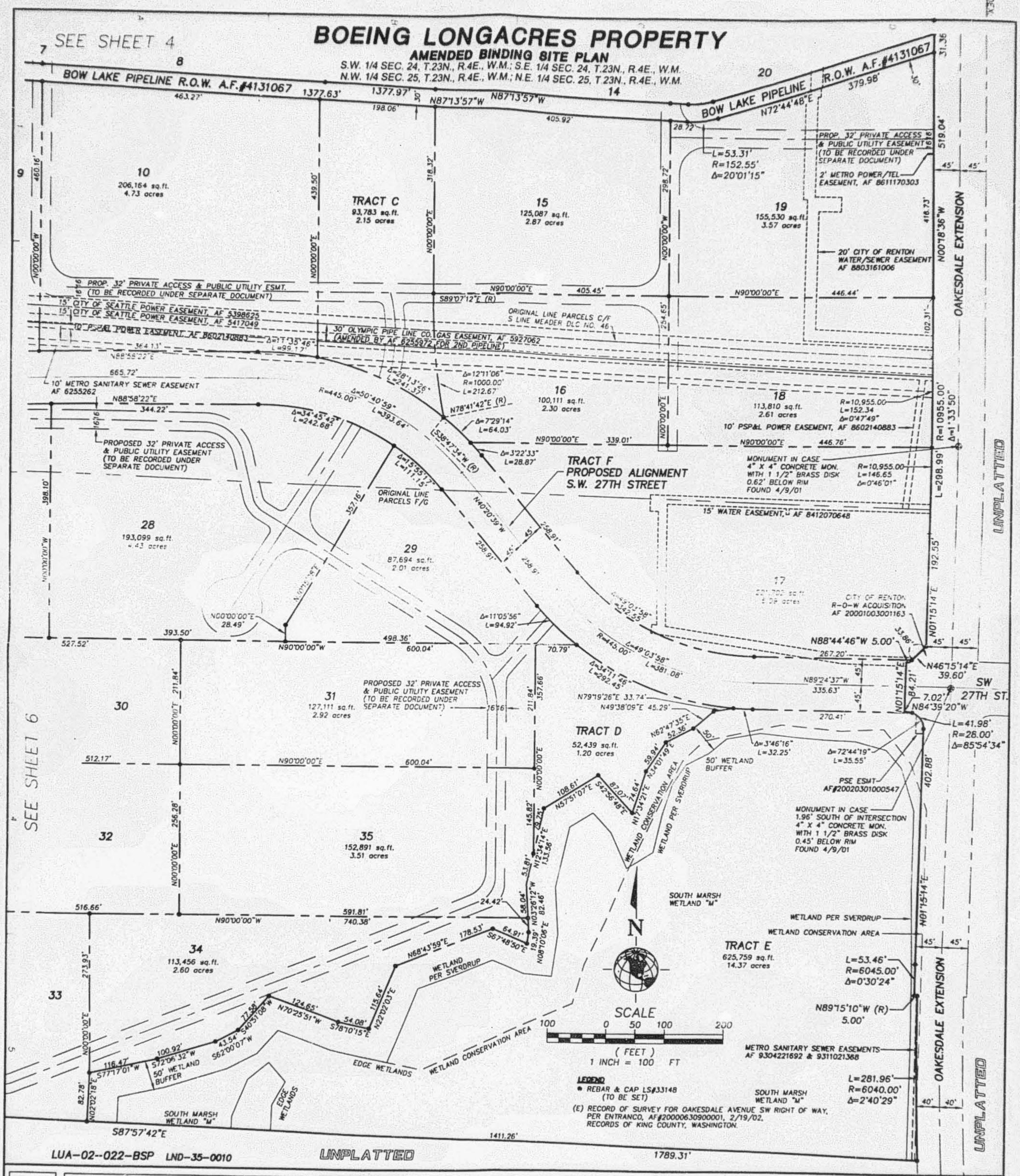

DESIGNED BY:		CHECKED BY:	
DRAWN BY:	MAD/KDM	APPROVED BY:	
LAST EDIT:	11/03/03	PLOT DATE:	11/26/03

DATE	BY	REV#	REVISION	CK'D	APPR

SHEET 7/7

BOEING REALTY COMPANY
HEARTLAND
BOEING LONGACRES PROPERTY

RENTON, KING WASHINGTON

SCALE:	PROJECT NO.	DRAWING FILE NAME:
1" = 100'	825913	s913bs01

W&H Pacific
3350 Monte Villa Parkway
Bothell, Washington 98021-8972
(425)951-6800
(425)951-6806
whpacific.com
Planners • Engineers • Surveyors • Landscape Architects

BSP-02-022

BOEING LONGACRES PROPERTY

AMENDED BINDING SITE PLAN

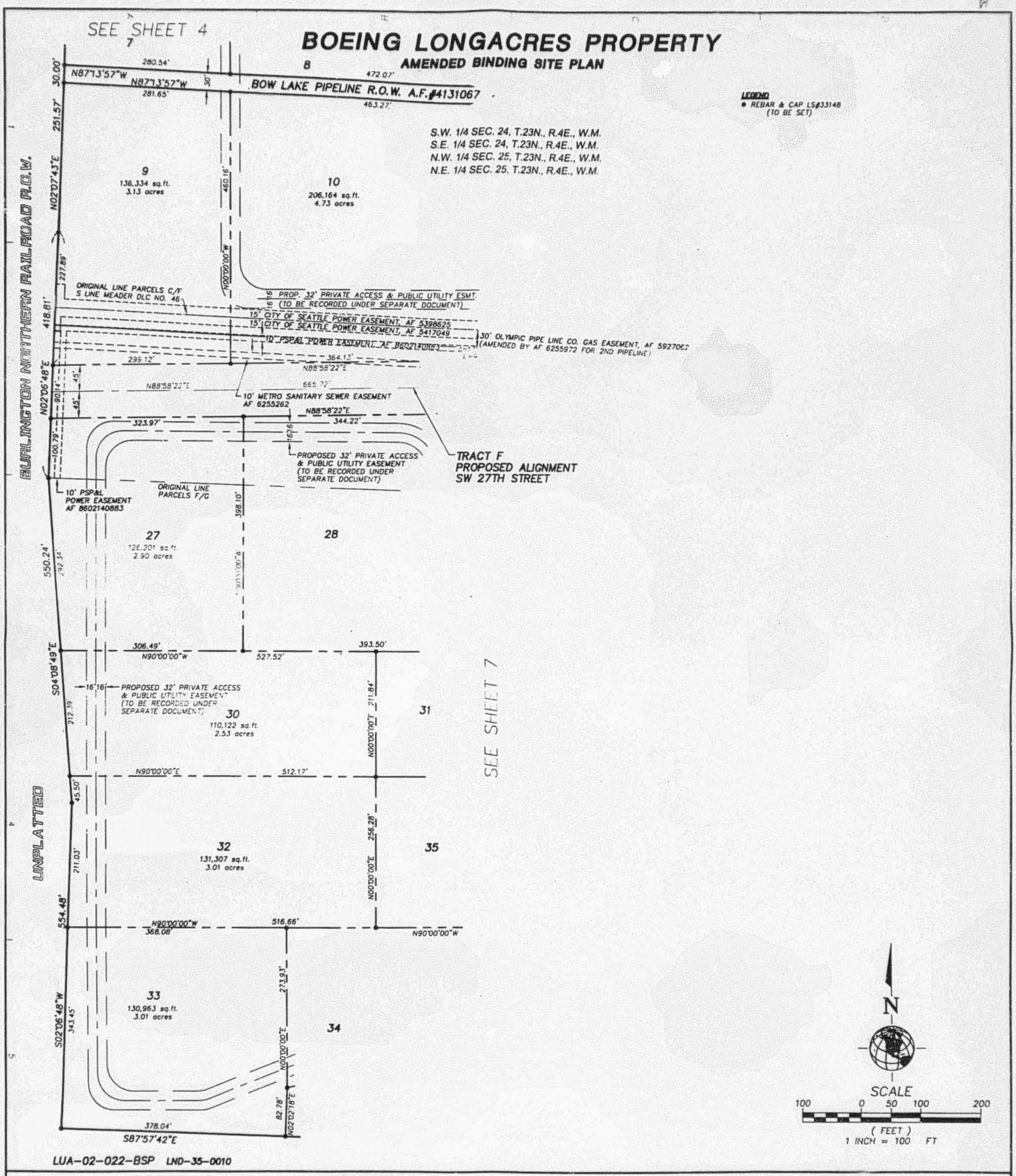

LUA-02-022-BSP LND-35-0010

SHEET 6/7	DESIGNED BY:	CHECKED BY:	
	DRAWN BY: MAD/KDM	APPROVED BY:	
	LAST EDIT: 11/03/03	PLOT DATE: 11/26/03	

DATE	BY	REV#	REVISION	CK'D	APPR

BOEING REALTY COMPANY
HEARTLAND
BOEING LONGACRES PROPERTY
RENTON, KING WASHINGTON

SCALE:	PROJECT NO.	DRAWING FILE NAME:
1" = 100'	825913	s913bs01

W&H PACIFIC
3350 Monte Villa Parkway
Bothell, Washington 98021-8972
(425)951-6800
(425)951-6808
www.whpacific.com
Planners • Engineers • Surveyors • Landscape Architects

BSP-02-022

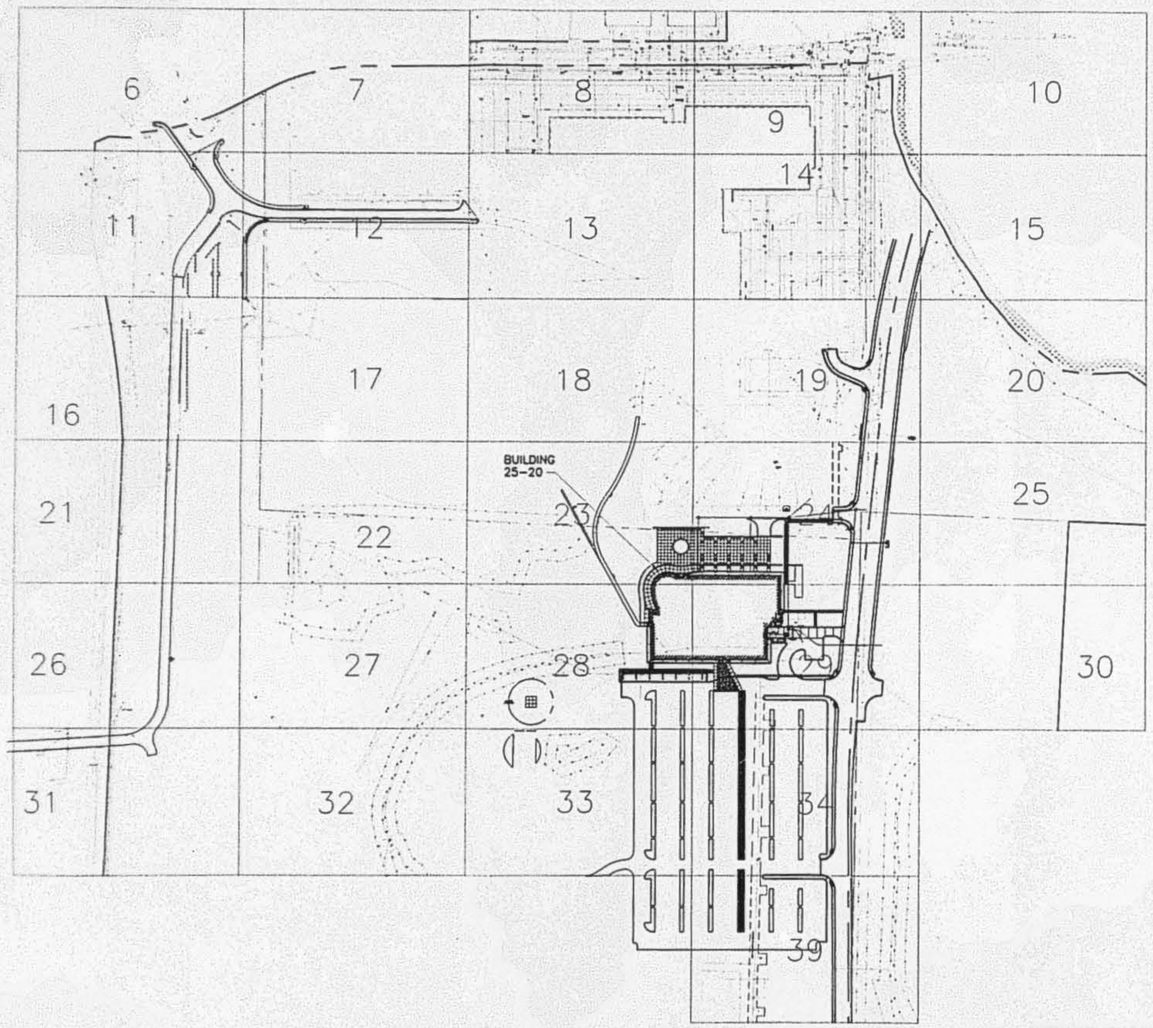

NOTES:

1. FOR SURVEY CONTROL INFORMATION REFER TO DRAWING G5.
2. FOR GENERAL DRAWING NOTES AND SYMBOLS REFER TO DRAWING G4 AND G5.
3. FOR SANITARY SEWER NOTES REFER TO DRAWING 3C800.
4. FOR SANITARY SEWER PROFILES REFER TO DRAWING 3C600.

N

S-232309

AS-BUILT

JEFFREY J. SCHUTT, STATE OF WASHINGTON, REGISTERED PROFESSIONAL ENGINEER, EXPIRES: 06/05/00

RECORD DRAWING INFORMATION COMPILED FROM CONTRACTOR'S RECORDS. LICENSEE IS NOT RESPONSIBLE FOR ACCURACY OR COMPLETENESS OF CONTRACTOR'S RECORDS.

RECORD DRAWING

RECOMMENDED FOR APPROVAL BY ___ BY ___ BY ___

0 150 300 450 600
SCALE: 1" = 150'

S. 1/2, SEC. 24, T. 23N., R. 4E., W.M.
N. 1/2, SEC. 25, T. 23N., R. 4E., W.M.

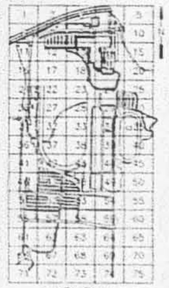

KEY PLAN
SCALE NONE

NO.	REVISION	BY	DATE	APPR
	RECORD SET	K.J.B.	10/98	J.J.S.

DESIGNED R&H PACIFIC
DRAWN B.J.T.
CHECKED J.G.S.
APPROVED K.J.B.
APPROVED J.J.S.

SCALE AS SHOWN

CITY OF RENTON
Planning/Building/Public Works Dept.
Gregg Zimmerman P.E., Administrator

Burgerpup CIVIL, INC.
600 108th Avenue N.E.
Bellevue, WA 98004
(206) 453-8000

BCAG HEADQUARTERS BLDG. 25-20
SITE DEVELOPMENT
SANITARY SEWER - SITE PLAN

DATE 01.14.97
DRAWING 3C

WWP-27-2737

BSP-02-022

013747\C5100235