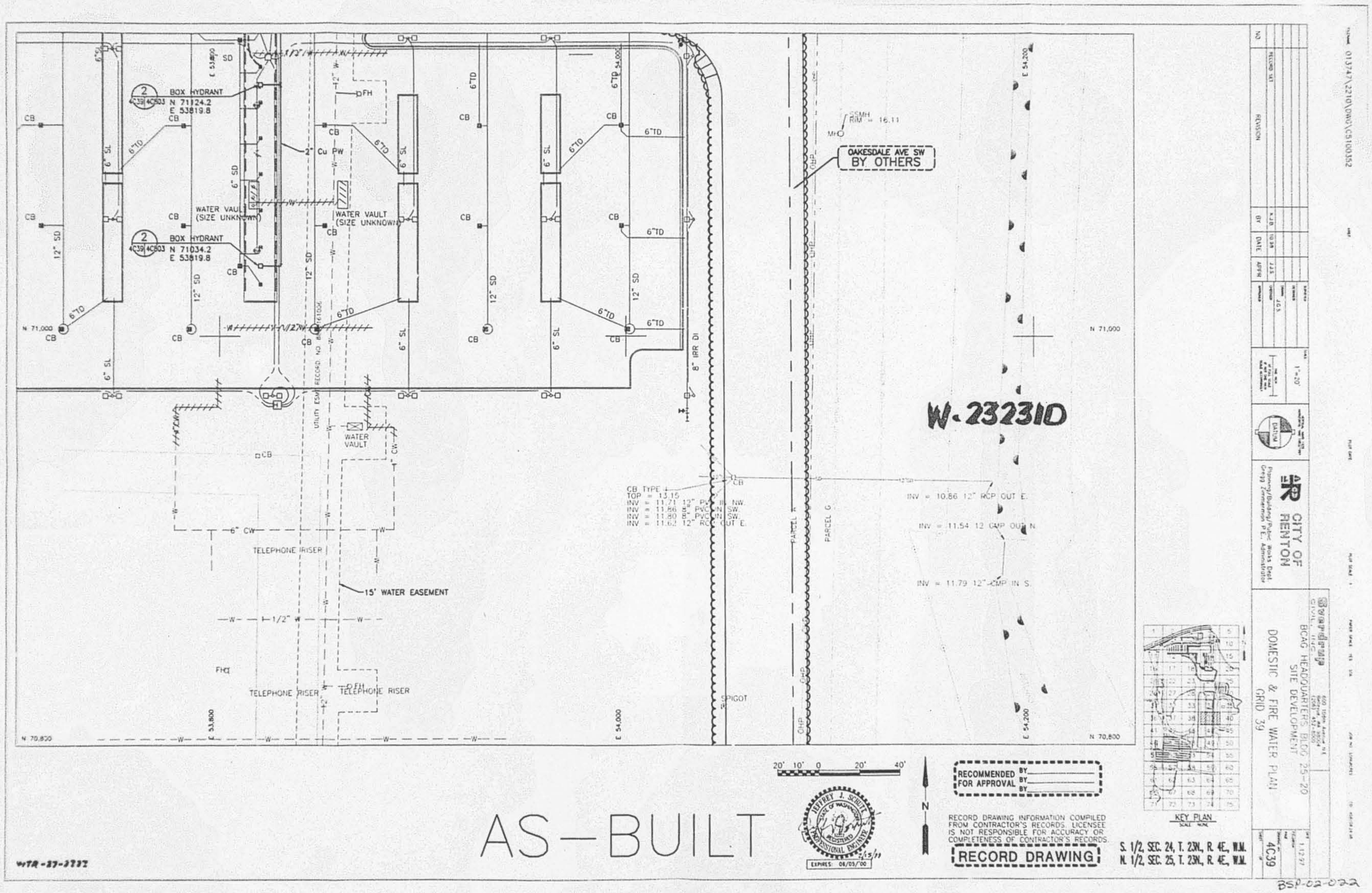

KEY PLAN
SCALE NONE

20' 10' 0 20' 40'

N

RECOMMENDED FOR APPROVAL BY
BY
BY

RECORD DRAWING INFORMATION COMPILED FROM CONTRACTOR'S RECORDS. LICENSEE IS NOT RESPONSIBLE FOR ACCURACY OR COMPLETENESS OF CONTRACTOR'S RECORDS.

RECORD DRAWING

S. 1/2, SEC. 24, T. 23N., R. 4E., W.M.
N. 1/2, SEC. 25, T. 23N., R. 4E., W.M.

AS-BUILT

JEFFREY J. SCHUTT
STATE OF WASHINGTON
REGISTERED PROFESSIONAL ENGINEER
EXPIRES: 06/05/00

WTR-27-2732

NO	REVISION	BY	DATE	APPR
	RECORD SET	KJB	10.98	JJS

DATUM

CITY OF RENTON
Planning/Building/Public Works Dept.
Gregg Zimmerman P.E., Administrator

Sverdrup CIVIL, INC.
600 108th Avenue N.E.
Bellevue, WA 98004
(206) 452-8500

BCAG HEADQUARTERS BLDG 25-20
SITE DEVELOPMENT
DOMESTIC & FIRE WATER PLAN
GRID 39

SCALE 1"=20'

DATE 1.12.97

SHEET 4C39

013747\2210\DWG\C5100352

BSP-02-022

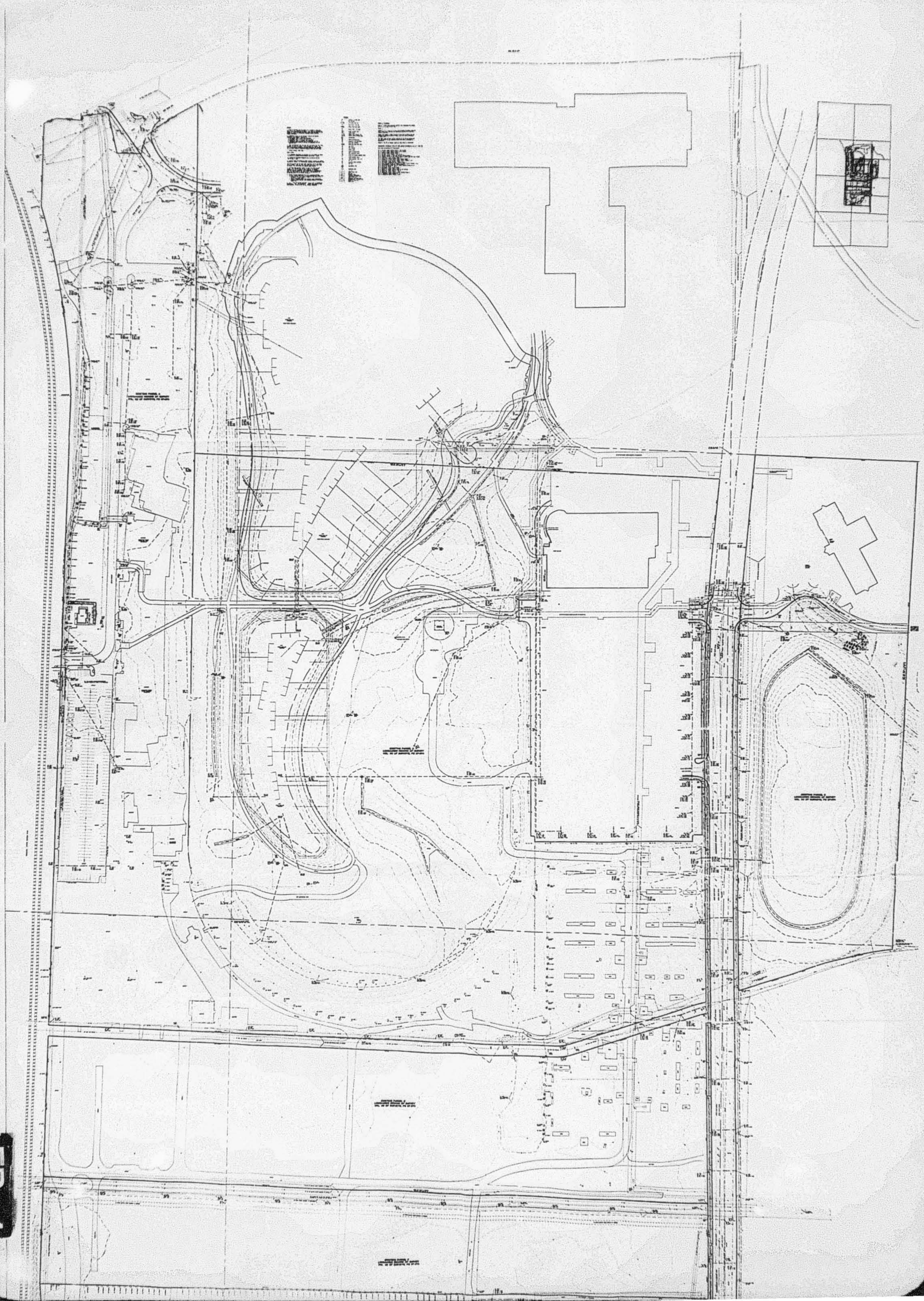

FR 1

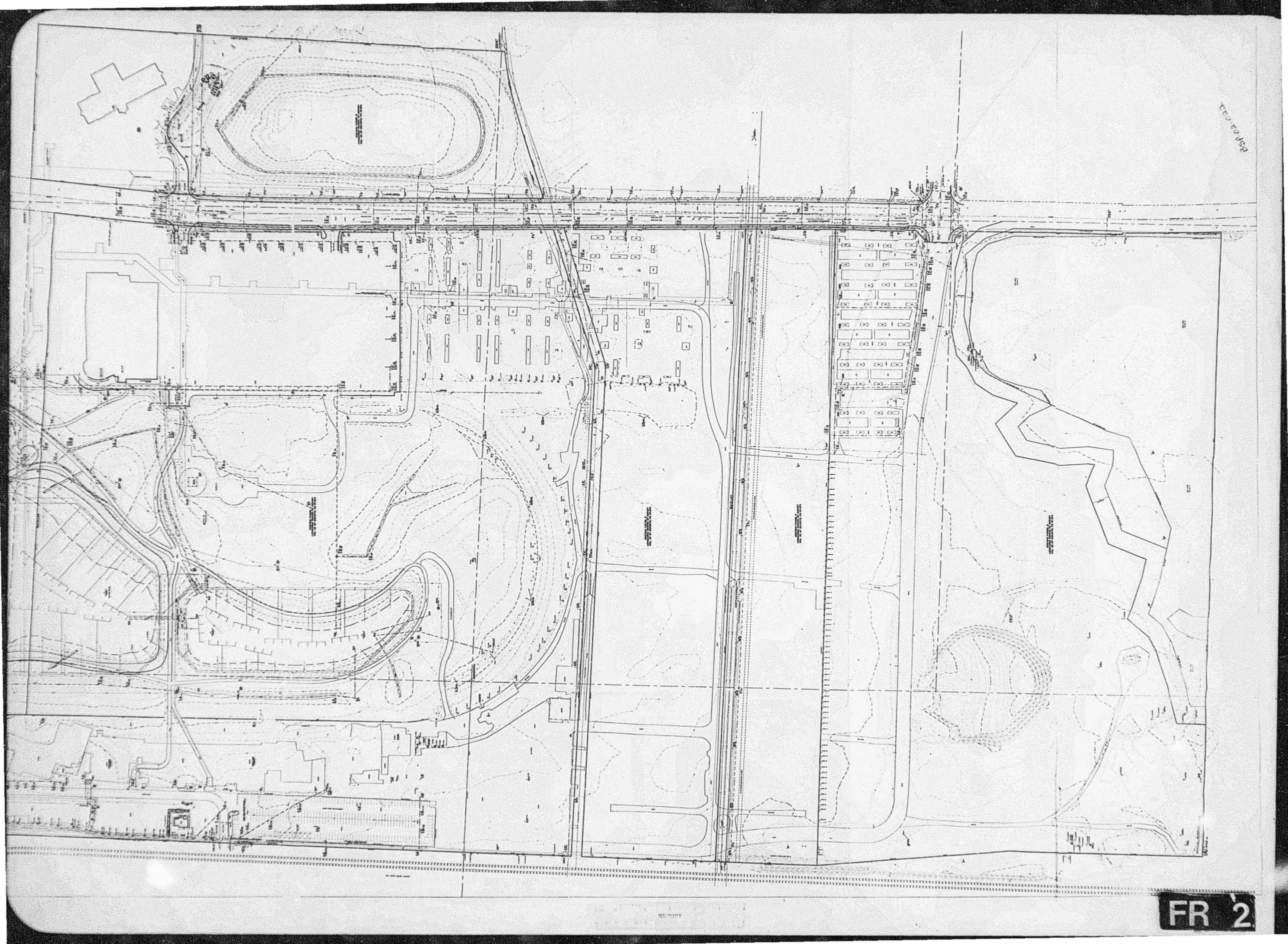

FR 2