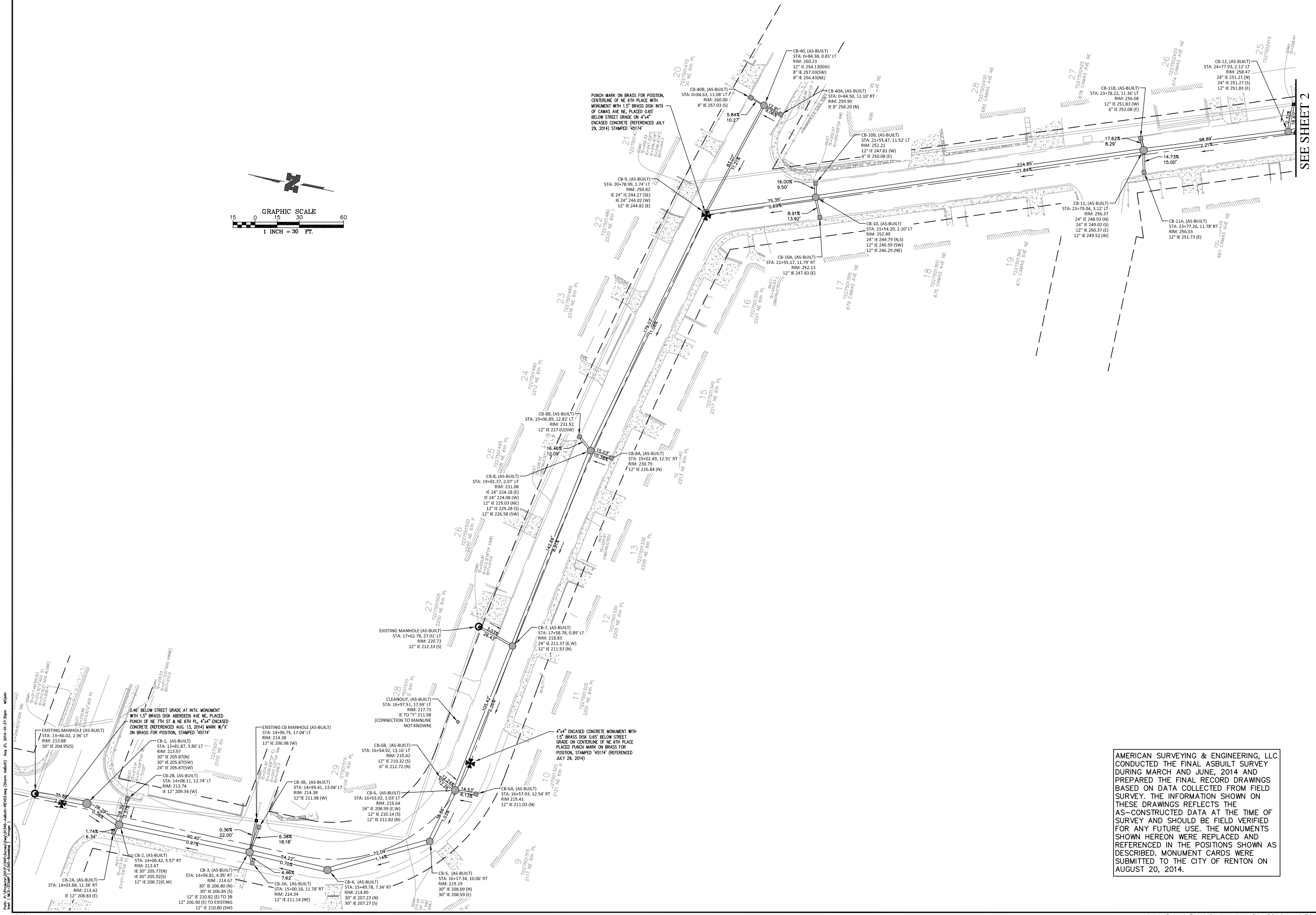

AMERICAN SURVEYING & ENGINEERING, LLC CONDUCTED THE FINAL ASBUILT SURVEY DURING MARCH AND JUNE, 2014 AND PREPARED THE FINAL RECORD DRAWINGS BASED ON DATA COLLECTED FROM FIELD SURVEY. THE INFORMATION SHOWN ON THESE DRAWINGS REFLECTS THE AS–CONSTRUCTED DATA AT THE TIME OF SURVEY AND SHOULD BE FIELD VERIFIED FOR ANY FUTURE USE. THE MONUMENTS SHOWN HEREON WERE REPLACED AND REFERENCED IN THE POSITIONS SHOWN AS DESCRIBED. MONUMENT CARDS WERE SUBMITTED TO THE CITY OF RENTON ON AUGUST 20, 2014.

No.	Revisions	Date	By

Date: AUGUST 25, 2014
Scale: 1 in = 30 Ft
Drafter: MLS
Surveyors: BMG/RCA
Reviewer:

American Surveying & Engineering, LLC
Land Surveyors • Consultants
2827 152nd Ave. N.E.
Redmond, WA 98052
PHONE (425) 881-7430 Fax (425) 881-7731
www.american-engineering.net

File path & Name
P:\Projects\2013\1345\Survey\Dwg\01345-AsBuilt-REV03.dwg

August 21 2014
MICHAEL LEE SJOLIN
STATE OF WASHINGTON
45174
PROFESSIONAL LAND SURVEYOR

AS-BUILT SURVEY

CITY OF RENTON NE 5TH PLACE
EDMONDS AVE NE STORM SYSTEM
IMPROVEMENT PROJECT SWP-27-2306

ASE Job No.
1345

SHEET
1 of 3

Path: P:\Projects\2013\1345\Survey\Dwg\S1345-AsBuilt-REV03.dwg (Storm AsBuilt) Aug 21, 2014-01:39:08pm MSjolin
Xref: | MLS-STAMP | x1345-BaseMap | Image: |

8/21/2014

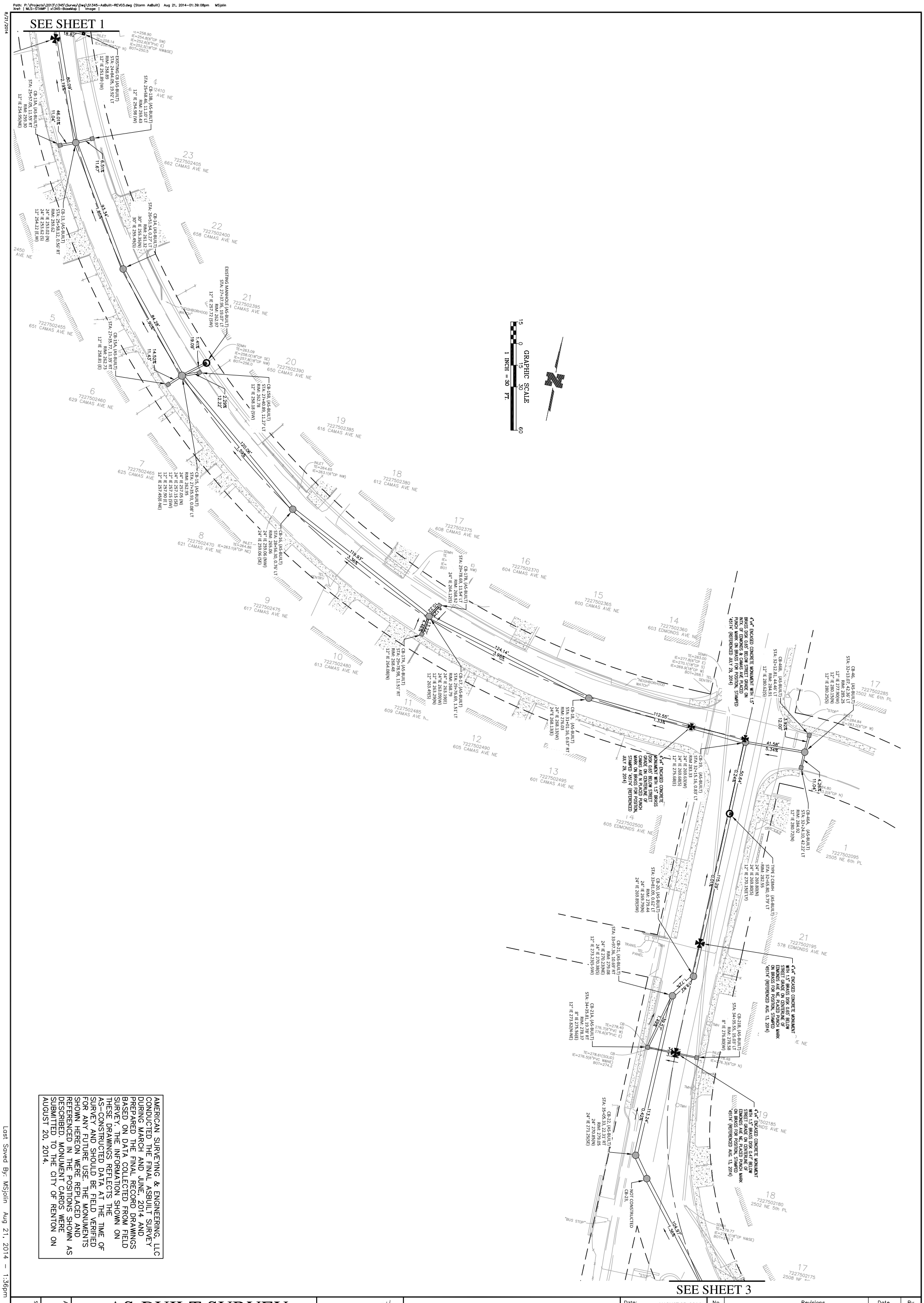

AMERICAN SURVEYING & ENGINEERING, LLC CONDUCTED THE FINAL ASBUILT SURVEY DURING MARCH AND JUNE, 2014 AND PREPARED THE FINAL RECORD DRAWINGS BASED ON DATA COLLECTED FROM FIELD SURVEY. THE INFORMATION SHOWN ON THESE DRAWINGS REFLECTS THE AS-CONSTRUCTED DATA AT THE TIME OF SURVEY AND SHOULD BE FIELD VERIFIED FOR ANY FUTURE USE. THE MONUMENTS SHOWN HEREON WERE REPLACED AND REFERENCED IN THE POSITIONS SHOWN AS DESCRIBED. MONUMENT CARDS WERE SUBMITTED TO THE CITY OF RENTON ON AUGUST 20, 2014.

Last Saved By: MSjolin Aug 21, 2014 - 1:36pm

AS-BUILT SURVEY

CITY OF RENTON NE 5TH PLACE
EDMONDS AVE NE STORM SYSTEM
IMPROVEMENT PROJECT SWP-27-2306

AUGUST 21, 2014
MICHAEL LEE SJOLIN
STATE OF WASHINGTON
45174
REGISTERED PROFESSIONAL LAND SURVEYOR

American Surveying & Engineering, LLC
Land Surveyors • Consultants
2827 152nd Ave. N.E.
Redmond, WA 98052
PHONE (425) 881-7430 Fax (425) 881-7731
www.american-engineering.net

File path & Name
P:\Projects\2013\1345\Survey\Dwg\S1345-AsBuilt-REV03.dwg

Date:	AUGUST 25, 2014
Scale:	1 In = 30 Ft
Drafter:	MLS
Surveyors:	BMG/RCA
Reviewer:	

No.	Revisions	Date	By

ASE Job No. 1345

SHEET 2 of 3

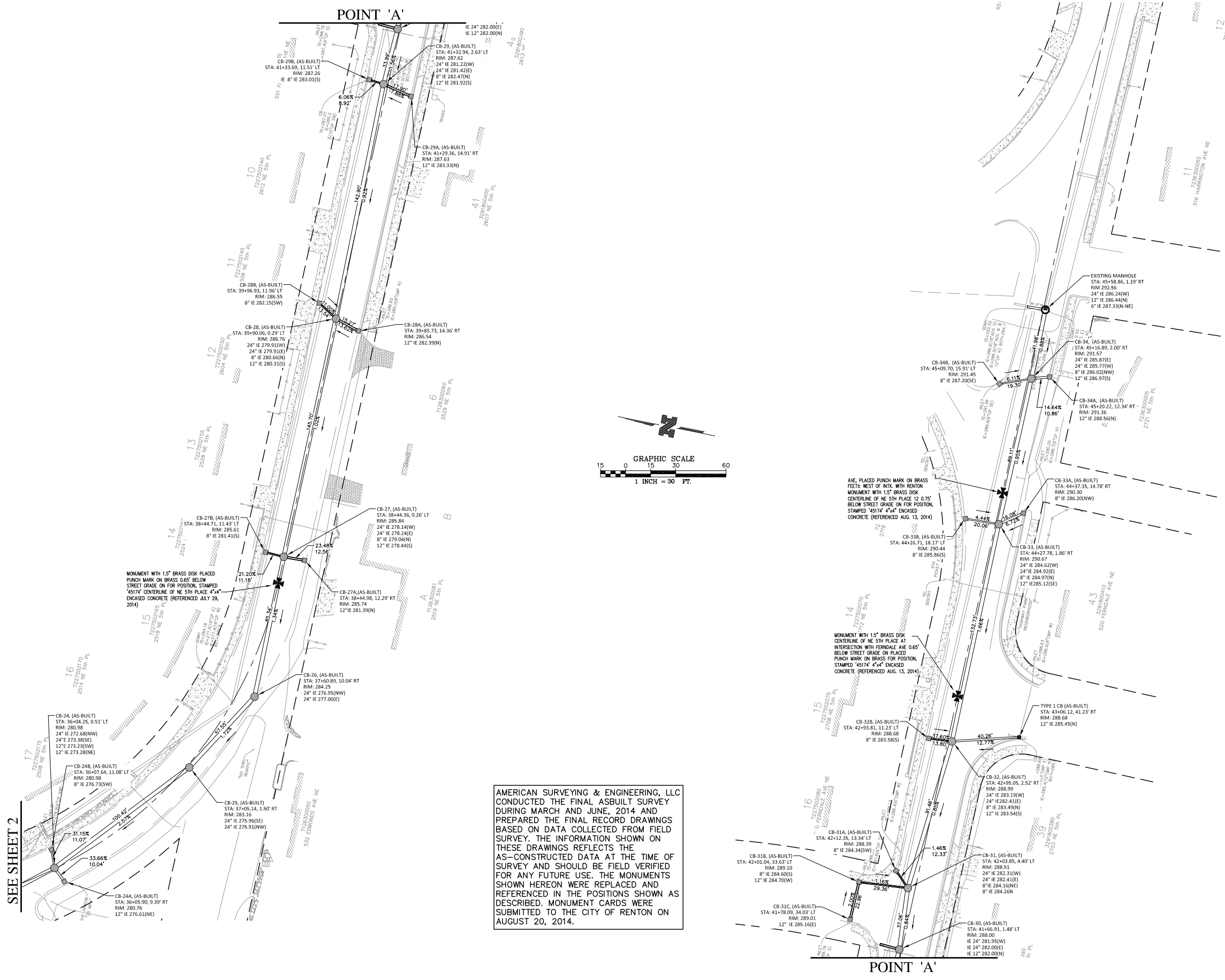

AMERICAN SURVEYING & ENGINEERING, LLC CONDUCTED THE FINAL ASBUILT SURVEY DURING MARCH AND JUNE, 2014 AND PREPARED THE FINAL RECORD DRAWINGS BASED ON DATA COLLECTED FROM FIELD SURVEY. THE INFORMATION SHOWN ON THESE DRAWINGS REFLECTS THE AS-CONSTRUCTED DATA AT THE TIME OF SURVEY AND SHOULD BE FIELD VERIFIED FOR ANY FUTURE USE. THE MONUMENTS SHOWN HEREON WERE REPLACED AND REFERENCED IN THE POSITIONS SHOWN AS DESCRIBED. MONUMENT CARDS WERE SUBMITTED TO THE CITY OF RENTON ON AUGUST 20, 2014.

No.	Revisions

Date: AUGUST 25, 2014
Scale: 1 In = 30 Ft
Drafter: MLS
Surveyors: BMG/RCA
Reviewer:

American Surveying & Engineering, LLC
Land Surveyors • Consultants
2827 152nd Ave. N.E.
Redmond, WA 98052
PHONE (425) 881-7430 Fax (425) 881-7731
www.american-engineering.net

File path & Name
P:\Projects\2013\1345\Survey\Dwg\S1345-AsBuilt-REV03.dwg

August 21 2014
MICHAEL LEE SJOLIN
STATE OF WASHINGTON
45174
REGISTERED PROFESSIONAL LAND SURVEYOR

AS-BUILT SURVEY

CITY OF RENTON NE 5TH PLACE EDMONDS AVE NE STORM SYSTEM IMPROVEMENT PROJECT SWP-27-2306

ASE Job No.
1345

SHEET
3 of 3